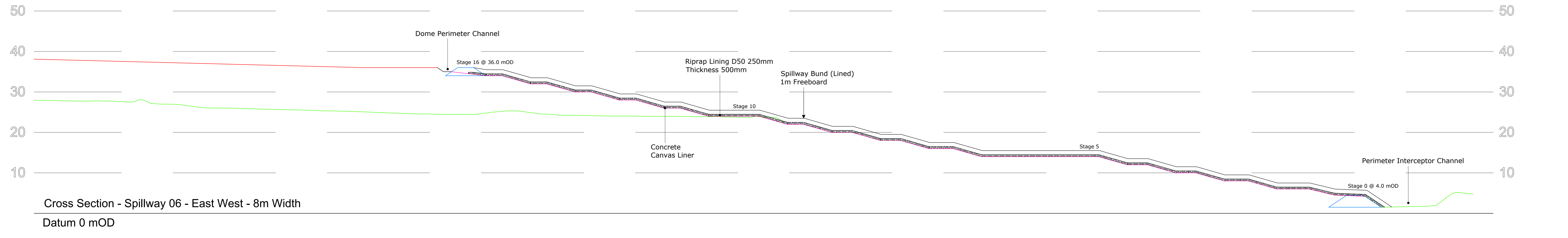
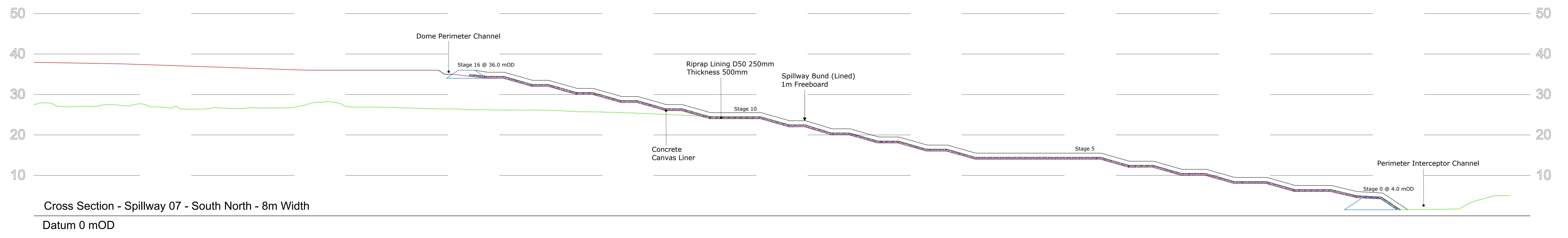


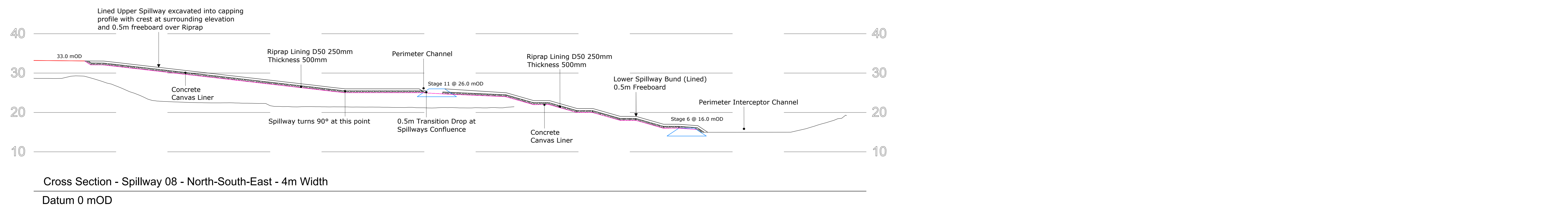
Cross Section - Spillway 05 - East West - 6m Width
Datum 0 mOD



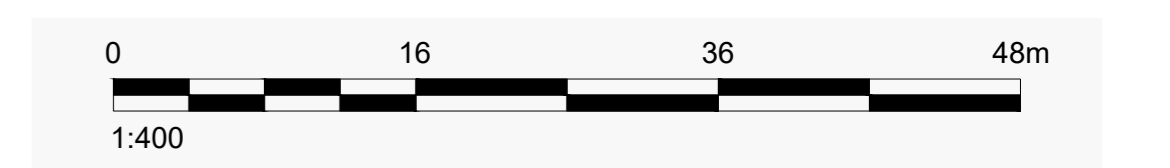
Cross Section - Spillway 06 - East West - 8m Width
Datum 0 mOD



Cross Section - Spillway 07 - South North - 8m Width
Datum 0 mOD



Cross Section - Spillway 08 - North-South-East - 4m Width
Datum 0 mOD



LEGEND	
	EXISTING TOPOGRAPHY (APRIL 2021)
	PROPOSED TOPOGRAPHY TO STAGE 16
	CREST OF SPILLWAY BUND
	LINED BASE OF SPILLWAY

CLIENT		PROJECT	
AUGHINISH ALUMINA LTD.		BRDA RAISE PLANNING APPLICATION DRAWINGS	
CONSULTANT		TITLE	
GOLDER MEMBER OF WSP		BRDA Details - Closure: Spillway Sections (SP-5 to SP-8) Plan View shown on Drawing 10	
YYYY-MM-DD	2021-Nov-30	PROJECT NO.	DRAWING NO.
DESIGNED	BK	20143076	12b
PREPARED	POB	REV.	SCALE
REVIEWED	BK	A	1:400 A0
APPROVED	BK		

IF THIS MEASUREMENT DOES NOT MATCH WHAT IS SHOWN, THE SHEET SIZE HAS BEEN MODIFIED FROM ISO/A4